













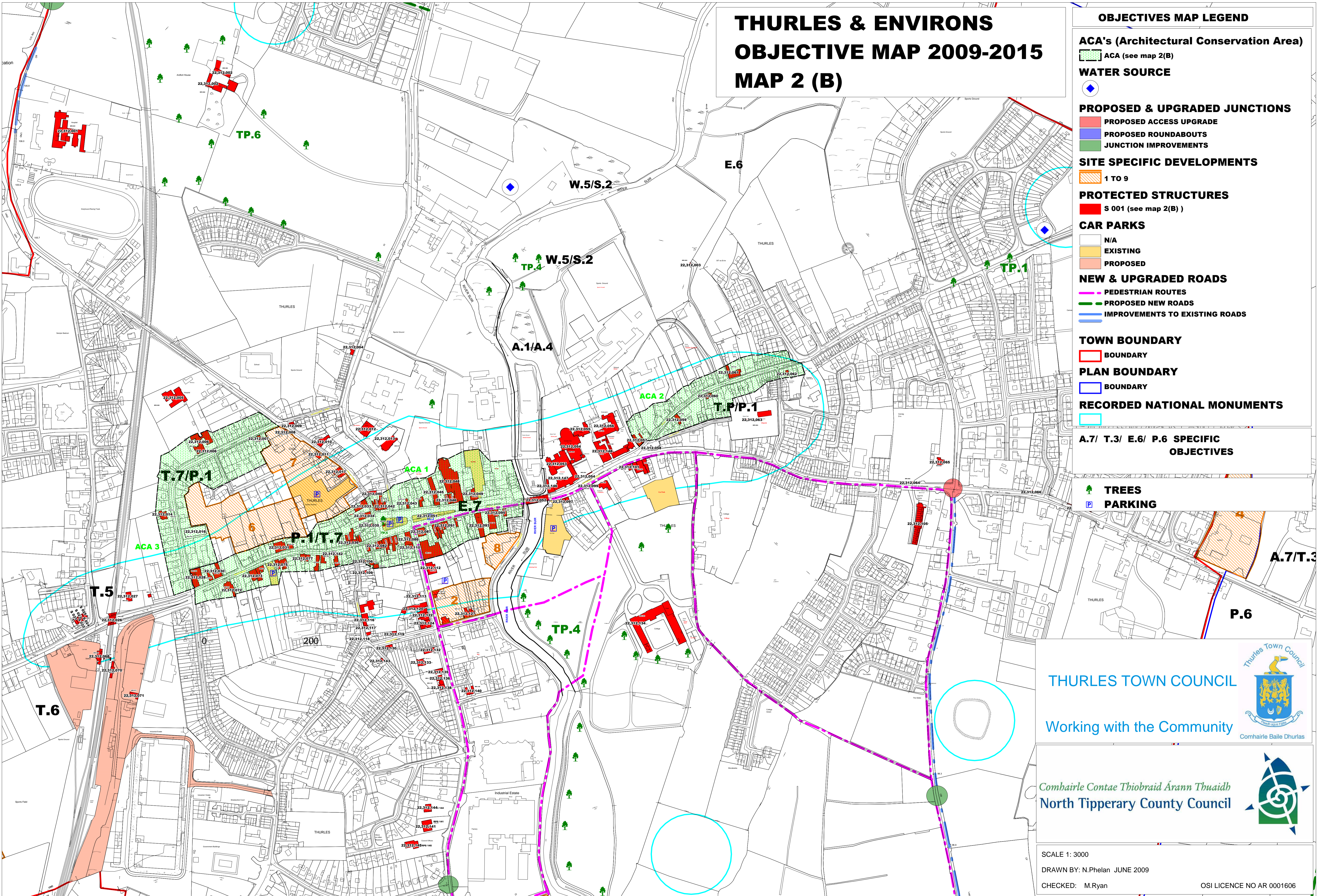


THURLES & ENVIRONS OBJECTIVE MAP 2009-2015 MAP 2 (B)

OBJECTIVES MAP LEGEND

- ACA's (Architectural Conservation Area)**
 ACA (see map 2(B))
- WATER SOURCE**

- PROPOSED & UPGRADED JUNCTIONS**
 PROPOSED ACCESS UPGRADE
 PROPOSED ROUNDABOUTS
 JUNCTION IMPROVEMENTS
- SITE SPECIFIC DEVELOPMENTS**
 1 TO 9
- PROTECTED STRUCTURES**
 S 001 (see map 2(B))
- CAR PARKS**
 N/A
 EXISTING
 PROPOSED
- NEW & UPGRADED ROADS**
 PEDESTRIAN ROUTES
 PROPOSED NEW ROADS
 IMPROVEMENTS TO EXISTING ROADS
- TOWN BOUNDARY**
 BOUNDARY
- PLAN BOUNDARY**
 BOUNDARY
- RECORDED NATIONAL MONUMENTS**


- A.7/ T.3/ E.6/ P.6 SPECIFIC OBJECTIVES**
-  TREES
-  PARKING



THURLES TOWN COUNCIL

Working with the Community



Comhairle Contae Thiobraid Árann Thuaidh
North Tipperary County Council



SCALE 1: 3000

DRAWN BY: N.Phelan JUNE 2009

CHECKED: M.Ryan

OSI LICENCE NO AR 0001606